

Potential Water Quality Issues

Niobrara Play in Southeast Wyoming

Reasons to Sample Your Well Water

- To know what your water quality is
- To identify changes through time
- To determine if impacted by drilling or fracking

Aerial photo of produced water pit



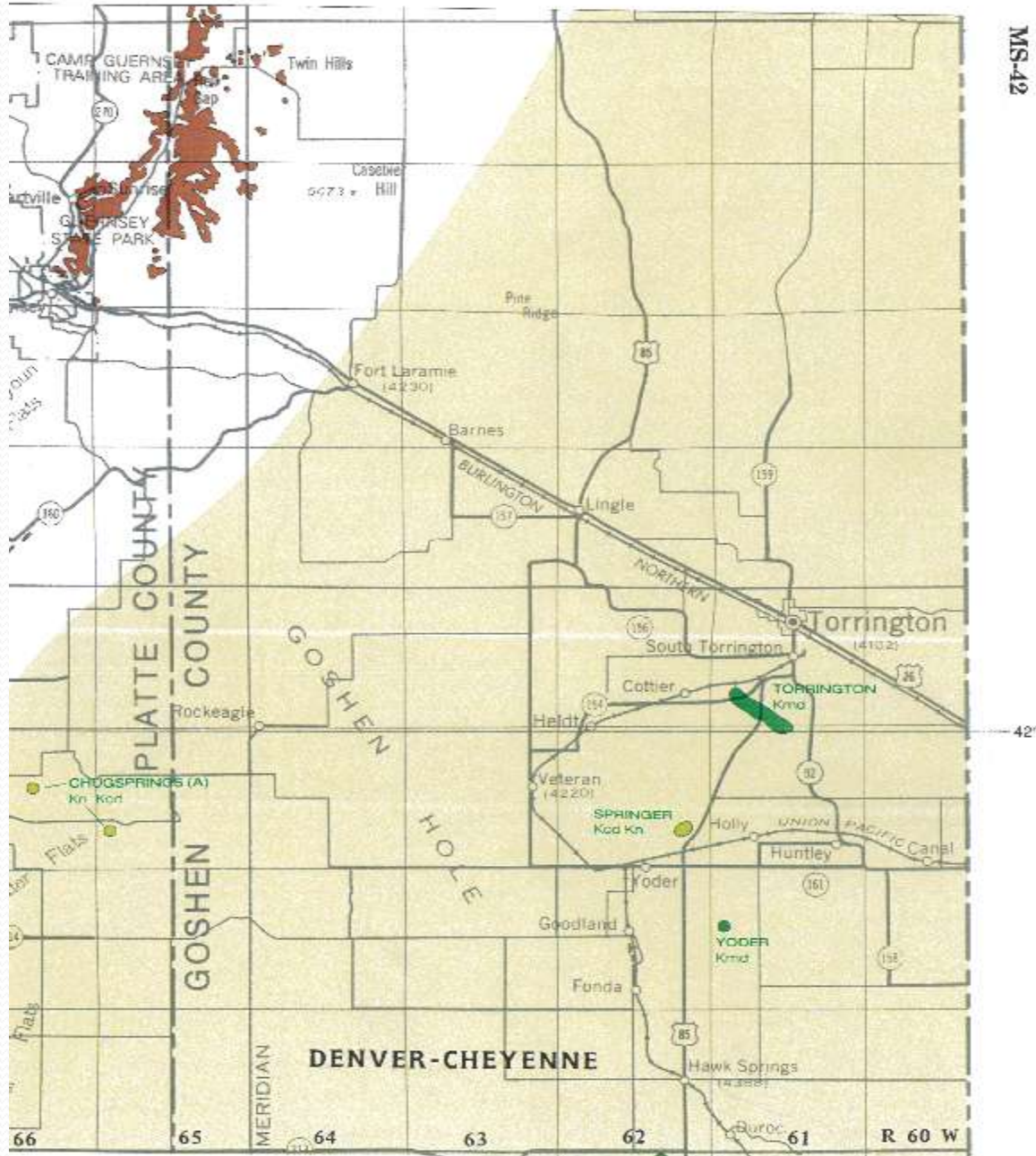




- **Geology of the Denver – Cheyenne Basin**

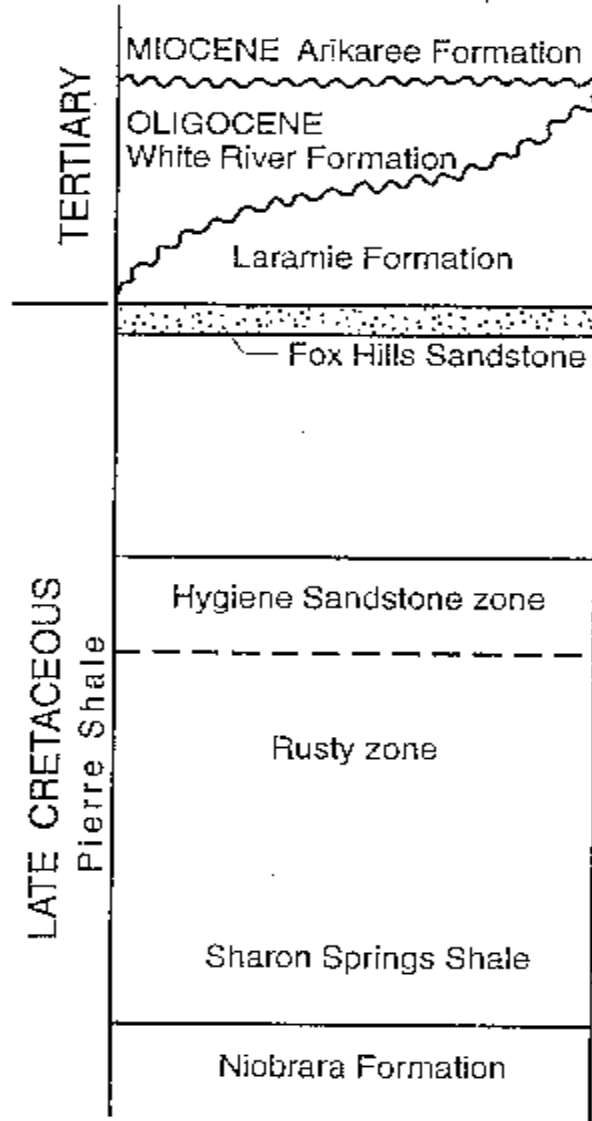
MAP SERIES 42
Oil and Gas Fields Map of Southeastern Wyoming Basins

MS-42



Northern Denver-Cheyenne Basin


(After Weimer, 1959)





Differences between Niobrara Shale Development and Other Areas of Development

- Pinedale
- Pavillion
- Vertical Separation
- Fracking in Wyoming

- 
- Wyoming Department of Environmental Quality and US Geological Survey are looking for well owner VOLUNTEERS



To Volunteer

Contact:

Greg Boughton, USGS

Jane Francis, WDEQ